

CPS 9019/1 - Map e

116°0.000'E

116°0.150'E

32°14.400'S

32°14.400'S

32°14.550'S






32°14.550'S



116°0.000'E

116°0.150'E

Legend

-  CPS areas applied to clear
-  Land Tenure LGATE - 226
-  Local Government Authority
- Road Centrelines
 -  Local Rd - Sealed
 -  0 - 100000



1:2500

0 25 50 m



MGA 94
Geocentric Datum of Australia 1994



GOVERNMENT OF
WESTERN AUSTRALIA