

CPS 9019/1 - Map k

115°59.550'E

115°59.700'E

32°15.900'S

32°15.900'S

32°16.050'S




32°16.050'S





115°59.550'E

115°59.700'E

Legend

-  CPS areas applied to clear
-  Land Tenure LGATE - 226
-  Local Government Authority

Road Centrelines

-  Local Rd - Sealed
-  0 - 100000



1:2500

0 25 50 m



MGA 94
Geocentric Datum of Australia 1994



**GOVERNMENT OF
WESTERN AUSTRALIA**