






# CPS 9023/1 - Map

115°49.026'E 115°49.035'E 115°49.044'E 115°49.053'E 115°49.062'E 115°49.071'E 115°49.080'E



115°49.026'E 115°49.035'E 115°49.044'E 115°49.053'E 115°49.062'E 115°49.071'E 115°49.080'E


## Legend

-  CPS areas applied to clear
  -  Land TenureLGATE - 226
  -  Local Government Authorities
- Road Centrelines
-  Local Rd - Sealed
  -  0 - 100000



1:500

0 5 10 15 m



MGA 94  
Geocentric Datum of Australia 1994



**GOVERNMENT OF  
WESTERN AUSTRALIA**