






CPS 9024/1 - Map B



Legend

-  CPS areas applied to clear
-  Land Tenure LGATE - 226
-  Local Government Authorities

- Road Centrelines**
-  Local Road - Sealed
-  0 - 100000

Image



MGA 94
Geocentric Datum of Australia 1994



1:1000



**GOVERNMENT OF
WESTERN AUSTRALIA**