

CPS 9024/2 - Map (b)

115°52'36.480"E

115°52'39.072"E

115°52'41.664"E

115°52'44.256"E

32°4'54.336"S

32°4'56.928"S

32°4'54.336"S

32°4'56.928"S





115°52'36.480"E

115°52'39.072"E

115°52'41.664"E

115°52'44.256"E

Legend

-  CPS areas applied to clear
-  Local Government Authorities

 Highway

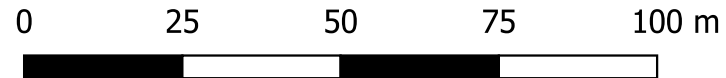
Road Centrelines



MGA 94

Geocentric Datum of Australia 1994

Image



1:765



GOVERNMENT OF
WESTERN AUSTRALIA