

CPS 9024/2 - Map (c)

115°53'11.040"E

115°53'14.064"E

115°53'17.088"E

115°53'20.112"E

32°4'37.488"S

32°4'40.512"S

32°4'37.488"S

32°4'40.512"S







115°53'11.040"E

115°53'14.064"E

115°53'17.088"E

115°53'20.112"E

Legend

-  CPS areas applied to clear
-  Local Government Authorities
-  Road Centrelines
-  Local Rd - Sealed

Image



MGA 94
Geocentric Datum of Australia 1994

0 25 50 75 100 m



1:1020



GOVERNMENT OF
WESTERN AUSTRALIA