




CPS 9030/1 - Map



Legend

-  CPS areas applied to clear
-  Land TenureLGATE - 226
-  Local Government Authorities

Image



1:400

0 2 4 6 8 m

MGA 94
Geocentric Datum of Australia 1994



GOVERNMENT OF
WESTERN AUSTRALIA