




CPS 9037/1 - Map



Legend

-  CPS areas applied to clear
-  Land TenureLGATE - 226
-  Local Government Authorities

Road Centrelines

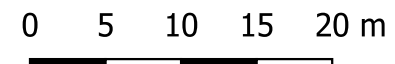
-  Local Rd - Sealed

0 - 100000

Image



MGA 94
Geocentric Datum of Australia 1994



1:500



GOVERNMENT OF
WESTERN AUSTRALIA