

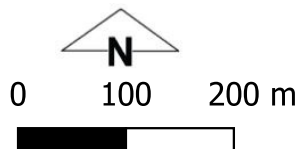


# CPS 9042/1 - Map N



## Legend

-  CPS areas applied to clear base layers
-  Local Government Authorities
- Roads - Landgate 012
- Cadastre - LGATE 218
- Image



MGA 94  
Geocentric Datum of Australia 1994



GOVERNMENT OF  
WESTERN AUSTRALIA