

CPS 9044/1 - Map

115°41.052'E 115°41.106'E 115°41.160'E 115°41.214'E 115°41.268'E




31°36.696'S
31°36.750'S
31°36.804'S
31°36.858'S
31°36.912'S

31°36.696'S
31°36.750'S
31°36.804'S
31°36.858'S
31°36.912'S



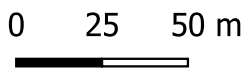
115°41.052'E 115°41.106'E 115°41.160'E 115°41.214'E 115°41.268'E

Legend

-  CPS areas applied to clear
-  Land TenureLGATE - 226
- Road Centrelines
-  Local Rd - Sealed



1:2200



MGA 94
Geocentric Datum of Australia 1994



**GOVERNMENT OF
WESTERN AUSTRALIA**