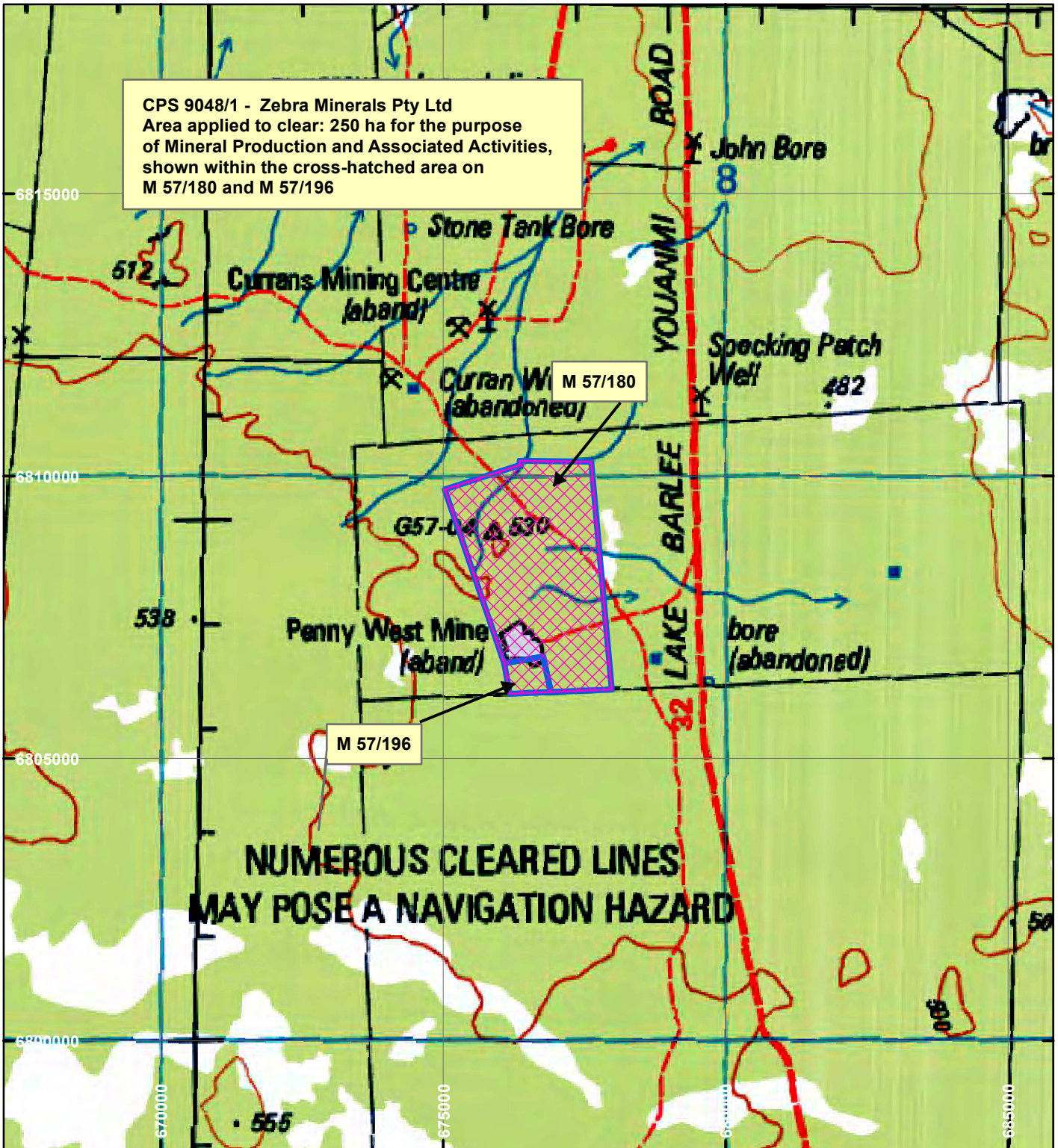




# CPS 9048/1 - Zebra Minerals Pty Ltd

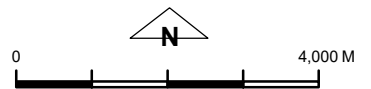


CPS 9048/1 - Zebra Minerals Pty Ltd  
 Area applied to clear: 250 ha for the purpose  
 of Mineral Production and Associated Activities,  
 shown within the cross-hatched area on  
 M 57/180 and M 57/196

**NUMEROUS CLEARED LINES  
 MAY POSE A NAVIGATION HAZARD**

## LEGEND

-  Clearing Instruments
-  Mining Tenements



Scale 1:100,000

(Approximate when reproduced at A4)

Geocentric Datum Australia 1994

Note: the data in this map have not been projected. This may result in geometric distortion or measurement inaccuracies.

..... Date .....

Officer with delegated authority under Section 20 of  
 the Environmental Protection Act 1986

Information derived from this map should be  
 confirmed with the data custodian acknowledged  
 by the agency acronym in the legend.

