





CPS 9049/3 - Map



Legend

-  Land Tenure
-  CPS areas applied to clear
-  Local Government Authorities
-  Local Rd - Sealed



1:3,036

Projection: GDA 94



**GOVERNMENT OF
WESTERN AUSTRALIA**