

Plan 9049/2(a)

115°57'18.000"E

115°57'36.000"E

31°59'42.000"S

31°59'42.000"S

32°0'0.000"S

32°0'0.000"S

32°0'18.000"S


32°0'18.000"S

115°57'18.000"E







115°57'36.000"E



CPS layers

 CPS areas approved to clear

Legend

-  Land Tenure
-  Local Government Authorities
-  Road Centrelines
-  Highway
-  Local Rd - Sealed
-  0 - 100000

Image



0 0.1 0.2 km



1:4003

MGA Zone 50
Geocentric Datum of Australia 1994

Officer delegated under section 20 of the
Environmental Protection Act 1986



GOVERNMENT OF
WESTERN AUSTRALIA