




Plan 9049/2 (c)

115°57'36.000"E



115°57'36.000"E

-  Area to be fenced
-  Land Tenure (Landgate - 226)
-  Local Government Authorities



0 25 50 m



1:1985

MGA Zone 50
Geocentric Datum of Australia 1994

Officer delegated under section 20 of the
Environmental Protection Act 1986



GOVERNMENT OF
WESTERN AUSTRALIA