

# CPS 9053/1 - Map c

116°1.200'E

116°1.350'E

116°1.500'E

116°1.650'E






116°1.200'E


116°1.350'E

116°1.500'E

## Legend

-  CPS areas applied to clear
-  Land Tenure LGATE - 226
-  Local Government Authority

## Road Centrelines

-  Highway
-  Local Rd - Sealed



1:5000

0 100 200 m



MGA 94  
Geocentric Datum of Australia 1994



GOVERNMENT OF  
WESTERN AUSTRALIA