

CPS 9058/1 - Map d

115°7'57.000"E

115°8'24.000"E

115°8'51.000"E

115°9'18.000"E

30°14'51.000"S

30°15'18.000"S

30°14'51.000"S

30°15'18.000"S

LOT 1 ON PLAN 45808

SHIRE OF DANDARAGAN

Jurien Rd

Road

LOT 10600 ON PLAN 208865





115°7'57.000"E

115°8'24.000"E

115°8'51.000"E

115°9'18.000"E

Legend

-  CPS areas applied to clear
-  Land TenureLGATE - 226
-  Local Government Authorities
- Road Centrelines
-  Main Roads

Image



MGA 94
Geocentric Datum of Australia 1994

0 100 200 m



1:10000



GOVERNMENT OF
WESTERN AUSTRALIA