






# CPS 9058/1 - Map e



## Legend

-  CPS areas applied to clear
-  Land TenureLGate - 226
-  Local Government Authorities
- Road Centrelines
  -  Main Roads
  -  Local Rd - Sealed

0 - 100000

Image



MGA 94  
Geocentric Datum of Australia 1994

0 100 200 m



1:10000



GOVERNMENT OF  
WESTERN AUSTRALIA