





CPS 9059/2 - Map



Legend

-  CPS areas applied to clear
-  Land Tenure
-  Local Government Authorities



1:1,000

Projection: GDA 2020



GOVERNMENT OF
WESTERN AUSTRALIA