





CPS 9062/1 - Context Map



Legend

-  CPS areas applied to clear
-  Local Government Authorities

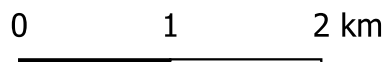
Road Centrelines

-  Local Rd - Sealed
-  0 - 100000

Image



1:50000



MGA 94
Geocentric Datum of Australia 1994



GOVERNMENT OF
WESTERN AUSTRALIA