




CPS 9062/1 - Map c



Legend

-  CPS areas applied to clear
-  Land TenureLGATE - 226
-  Local Government Authority

Image



1:500

0 5 10 m



MGA 94
Geocentric Datum of Australia 1994



**GOVERNMENT OF
WESTERN AUSTRALIA**