

# CPS 9063/1 - Context Map

116°7'12.000"E

116°8'24.000"E

116°9'36.000"E

116°10'48.000"E

34°1'12.000"S

34°2'24.000"S

34°3'36.000"S

34°1'12.000"S

34°2'24.000"S

34°3'36.000"S



SHIRE OF BRIDGETOWN-GREENBUSHES

South Western Hwy

Glentulloch Rd

South Western Hwy



116°7'12.000"E

116°8'24.000"E




116°9'36.000"E

116°10'48.000"E

## Legend

-  CPS areas applied to clear
-  Local Government Authorities

## Road Centrelines


-  Highway
-  Local Rd - Sealed
-  0 - 100000

## Image



1:40000

0 0.5 1 1.5 km



MGA 94  
Geocentric Datum of Australia 1994



GOVERNMENT OF  
WESTERN AUSTRALIA