

CPS 9071/1 - Context Map

115°51'0.000"E






115°54'0.000"E



115°51'0.000"E

115°54'0.000"E

Legend

-  CPS areas applied to clear
-  Local Government Areas
-  Localities - Landgate
- Road Centrelines
 -  Freeway
 -  Highway



0 500 1000 1500 2000 m



1:35000

MGA Zone 50
Geocentric Datum of Australia 1994



GOVERNMENT OF
WESTERN AUSTRALIA