

CPS 9081/1 - Map

117°55.008'E

117°55.056'E

117°55.104'E

117°55.152'E

35°5.184'S

35°5.232'S

35°5.280'S

35°5.328'S

35°5.184'S

35°5.232'S

35°5.280'S

35°5.328'S






117°55.008'E

117°55.056'E



117°55.104'E

117°55.152'E

Legend

-  CPS areas applied to clear
-  Land TenureLGATE - 226
-  Local Government Authorities

Road Centrelines

-  Local Rd - Sealed
-  0 - 100000



1:1500

0 10 20 30 40 m



MGA 94
Geocentric Datum of Australia 1994



**GOVERNMENT OF
WESTERN AUSTRALIA**