

# CPS 9083/1 - Context Map

115°54'21.600"E

115°54'46.800"E

115°55'12.000"E

115°55'37.200"E

115°56'2.400"E

32°1'32.160"S

32°1'58.080"S

32°2'24.000"S

32°2'49.920"S

32°1'32.160"S

32°1'58.080"S

32°2'24.000"S

32°2'49.920"S



115°54'21.600"E



115°54'46.800"E

115°55'12.000"E




115°55'37.200"E

115°56'2.400"E

## Legend

-  CPS areas applied to clear
-  Local Government Authorities

## Road Centrelines

-  Highway
-  Local Rd - Sealed
-  0 - 100000

## Image



1:17200

0 250 500 750 1000 m



MGA 94  
Geocentric Datum of Australia 1994



GOVERNMENT OF  
WESTERN AUSTRALIA