

CPS 9083/1 - Map

115°55.146'E

115°55.164'E

115°55.182'E

115°55.200'E

32°2.150'S

32°2.170'S

32°2.189'S

32°2.208'S

32°2.150'S

32°2.170'S

32°2.189'S

32°2.208'S






115°55.146'E

115°55.164'E

115°55.182'E

115°55.200'E

Legend

-  CPS areas applied to clear
-  Land TenureLGATE - 226
-  Local Government Authority

Image



1:660

0 5 10 15 20 m



MGA 94
Geocentric Datum of Australia 1994



**GOVERNMENT OF
WESTERN AUSTRALIA**