






CPS 9086/1 - Context Map

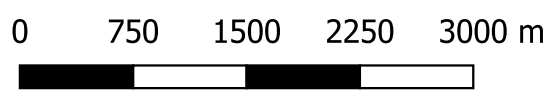
115°55'12.000"E



115°55'12.000"E

Legend

-  CPS areas applied to clear
-  Local Government Areas
-  Localities - Landgate
- Road Centrelines
 -  Highway
 -  Local Rd - Sealed



1:50000

MGA Zone 50
Geocentric Datum of Australia 1994



GOVERNMENT OF
WESTERN AUSTRALIA