

CPS 9092/1 - Map

115°40.050'E

115°40.200'E

115°40.350'E

31°34.752'S

31°34.752'S

31°34.914'S

31°34.914'S

31°35.076'S

31°35.076'S





115°40.050'E



115°40.200'E

115°40.350'E

Legend

-  CPS areas applied to clear
-  Local Government Authorities

Road Centrelines

-  Local Rd - Sealed
-  0 - 100000

Image



1:4000

0 50 100 150 200 m



MGA 94
Geocentric Datum of Australia 1994



GOVERNMENT OF
WESTERN AUSTRALIA