

# CPS 9093/1 - Context Map

115°5'24.000"E

115°6'0.000"E

115°6'36.000"E

115°7'12.000"E

33°35'24.000"S

33°36'0.000"S

33°36'36.000"S

33°37'12.000"S

33°35'24.000"S

33°36'0.000"S

33°36'36.000"S

33°37'12.000"S



115°4'48.000"E



115°5'24.000"E

115°6'0.000"E




115°6'36.000"E

115°7'12.000"E

## Legend

-  CPS areas applied to clear
-  Local Government Authorities

## Road Centrelines


-  Main Roads
-  Local Rd - Sealed
-  0 - 100000

## Image



1:20000

0 250 500 750 m



MGA 94  
Geocentric Datum of Australia 1994



**GOVERNMENT OF  
WESTERN AUSTRALIA**