






CPS 9093/1 - Map



Legend

-  CPS areas applied to clear
-  Land TenureLGATE - 226
-  Local Government Authority


Road Centrelines

-  Local Rd - Sealed
-  0 - 100000



1:900

0 10 20 30 m



MGA 94
Geocentric Datum of Australia 1994



**GOVERNMENT OF
WESTERN AUSTRALIA**