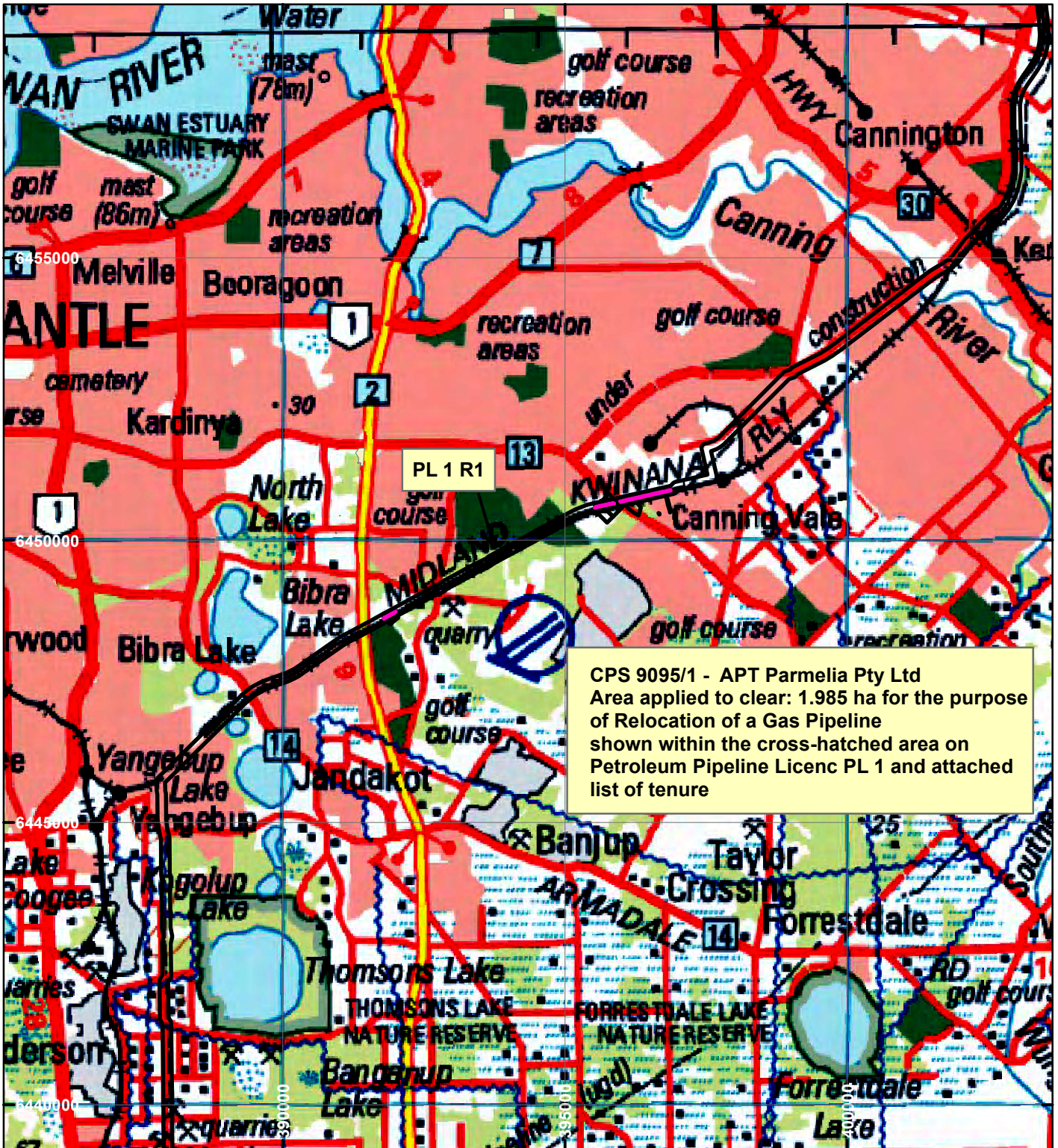




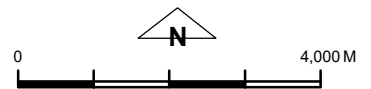
CPS 9095/1 - APT Parmelia Pty Ltd - TOTAL AREA Photomap



CPS 9095/1 - APT Parmelia Pty Ltd
 Area applied to clear: 1.985 ha for the purpose
 of Relocation of a Gas Pipeline
 shown within the cross-hatched area on
 Petroleum Pipeline Licenc PL 1 and attached
 list of tenure

LEGEND

-  Clearing Instruments
-  Mining Tenements



Scale 1:100,000

(Approximate when reproduced at A4)

Geocentric Datum Australia 1994

Note: the data in this map have not been projected. This may result in geometric distortion or measurement inaccuracies.

..... Date

Officer with delegated authority under Section 20 of the Environmental Protection Act 1986

Information derived from this map should be confirmed with the data custodian acknowledged by the agency acronym in the legend.

