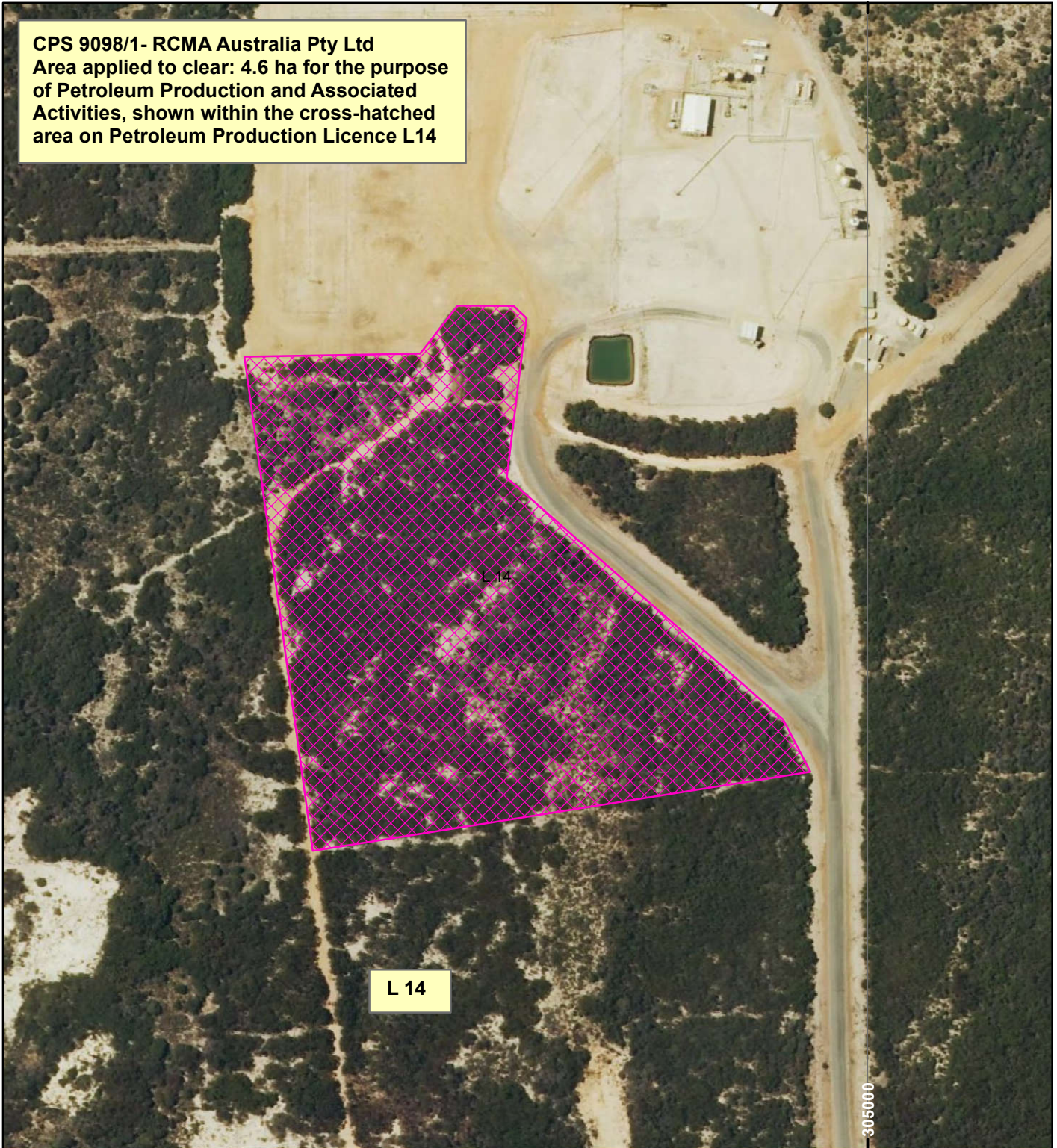



# CPS 9098/1- RCMA Australia Pty Ltd

CPS 9098/1- RCMA Australia Pty Ltd  
 Area applied to clear: 4.6 ha for the purpose  
 of Petroleum Production and Associated  
 Activities, shown within the cross-hatched  
 area on Petroleum Production Licence L14



## LEGEND

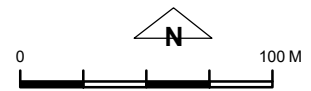


Clearing Instruments



Petroleum Title

Orthophotography sourced from Landgate



Scale 1:3,000

(Approximate when reproduced at A4)

Geocentric Datum Australia 1994

Note: the data in this map have not been projected. This may result in geometric distortion or measurement inaccuracies.

..... Date .....

Officer with delegated authority under Section 20 of  
 the Environmental Protection Act 1986

Information derived from this map should be  
 confirmed with the data custodian acknowledged  
 by the agency acronym in the legend.



WA Crown Copyright 2002