

CPS 9099/1 - Map a

119°20.340'E

119°20.670'E

119°21.000'E

119°21.330'E

32°38.490'S

32°38.772'S

32°39.054'S

32°39.336'S

32°38.490'S

32°38.772'S

32°39.054'S

32°39.336'S








119°20.340'E

119°20.670'E

119°21.000'E

119°21.330'E

Legend

-  CPS areas applied to clear
-  Land TenureLGATE - 226
-  Local Government Authorities
- Road Centrelines
 -  Highway
 -  Local Rd - Other



1:11000

0 100 200 300 400 m



MGA 94
Geocentric Datum of Australia 1994



**GOVERNMENT OF
WESTERN AUSTRALIA**