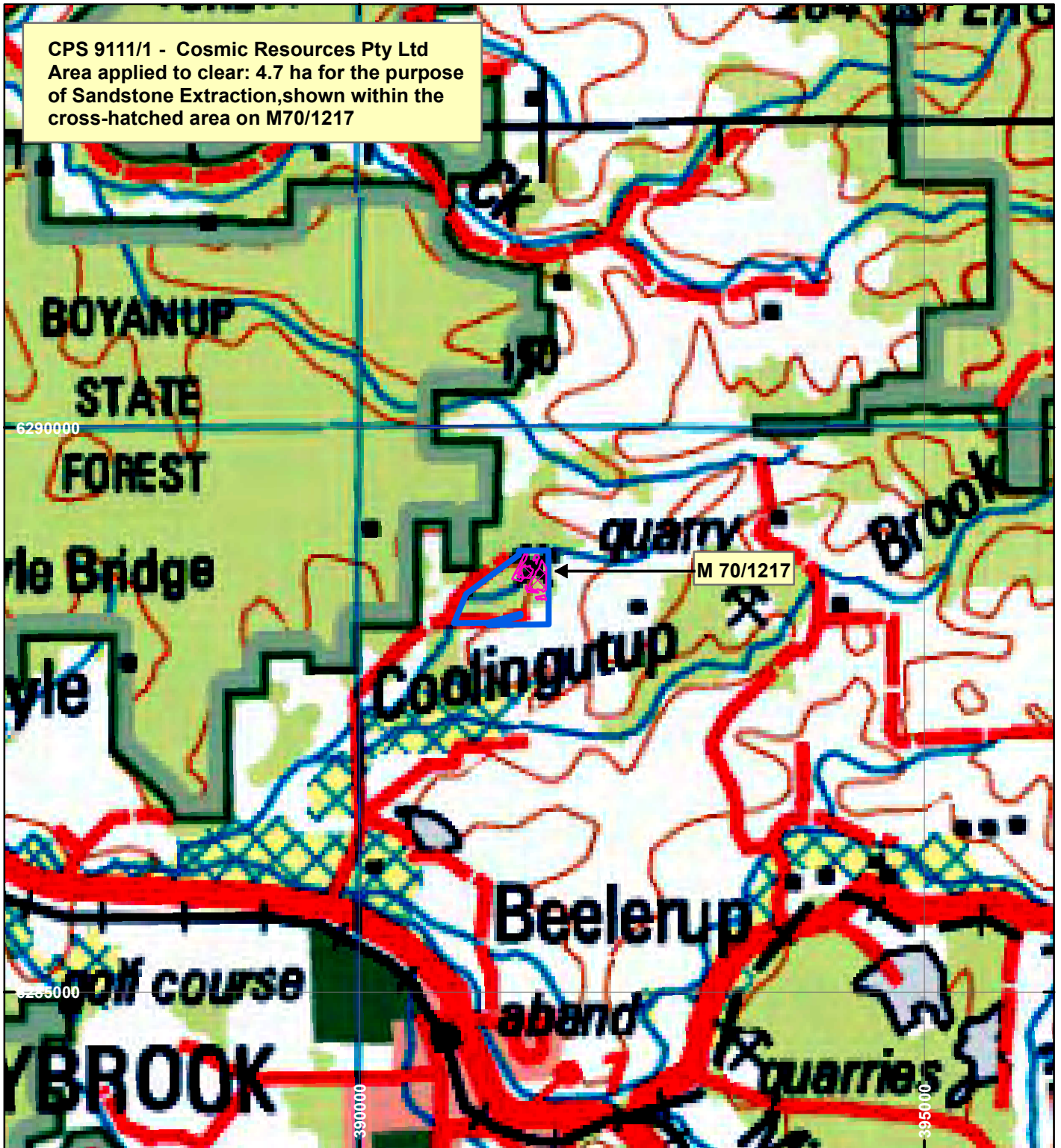




CPS 9111/1 - Cosmic Resources Pty Ltd

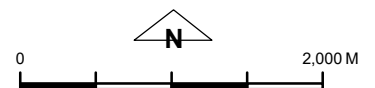
CPS 9111/1 - Cosmic Resources Pty Ltd
 Area applied to clear: 4.7 ha for the purpose
 of Sandstone Extraction, shown within the
 cross-hatched area on M70/1217



LEGEND

-  Clearing Instruments
-  Mining Tenements

Orthophotography sourced from Landgate



Scale 1:50,000

(Approximate when reproduced at A4)

Geocentric Datum Australia 1994

Note: the data in this map have not been projected. This may result in geometric distortion or measurement inaccuracies.

..... Date

Officer with delegated authority under Section 20 of the Environmental Protection Act 1986

Information derived from this map should be confirmed with the data custodian acknowledged by the agency acronym in the legend.



WA Crown Copyright 2002