

CPS 9112/1 - Map

118°10.944'E

118°10.992'E

118°11.040'E

118°11.088'E

34°55.128'S

34°55.170'S

34°55.212'S

34°55.254'S

34°55.128'S

34°55.170'S

34°55.212'S

34°55.254'S






118°10.944'E

118°10.992'E

118°11.040'E

118°11.088'E

Legend

-  CPS areas applied to clear
-  Land TenureLGATE - 226
-  Local Government Authorities

Road Centrelines
— Local Rd - Other

Image



1:1500

0 20 40 60 80 m



MGA 94
Geocentric Datum of Australia 1994



**GOVERNMENT OF
WESTERN AUSTRALIA**