

CPS 9114/1 - Context Map

115°48'0.000"E





32°33'0.000"S


32°33'0.000"S



115°48'0.000"E

Legend

-  CPS areas applied to clear
-  Local Government Authorities
- Road Centrelines
 -  Freeway
 -  Main Roads



1:9654

MGA Zone 50
Geocentric Datum of Australia 1994