

# CPS 9121/2

115°4'15.600"E

115°4'17.400"E

115°4'19.200"E

115°4'21.000"E

33°57'23.400"S

33°57'25.200"S

33°57'27.000"S

33°57'28.800"S

33°57'23.400"S

33°57'25.200"S

33°57'27.000"S

33°57'28.800"S






115°4'15.600"E

115°4'17.400"E

115°4'19.200"E

115°4'21.000"E


## Legend

-  CPS areas applied to clear
-  Land Tenure
-  Local Government Authorities

Image



0 25 50 75 m



1:750

MGA Zone 50  
Geocentric Datum of Australia 1994



GOVERNMENT OF  
WESTERN AUSTRALIA