

CPS 9123/1 - Map f

117°57.120'E

117°58.260'E

117°59.400'E

118°0.540'E

22°25.320'S

22°25.320'S

22°26.430'S

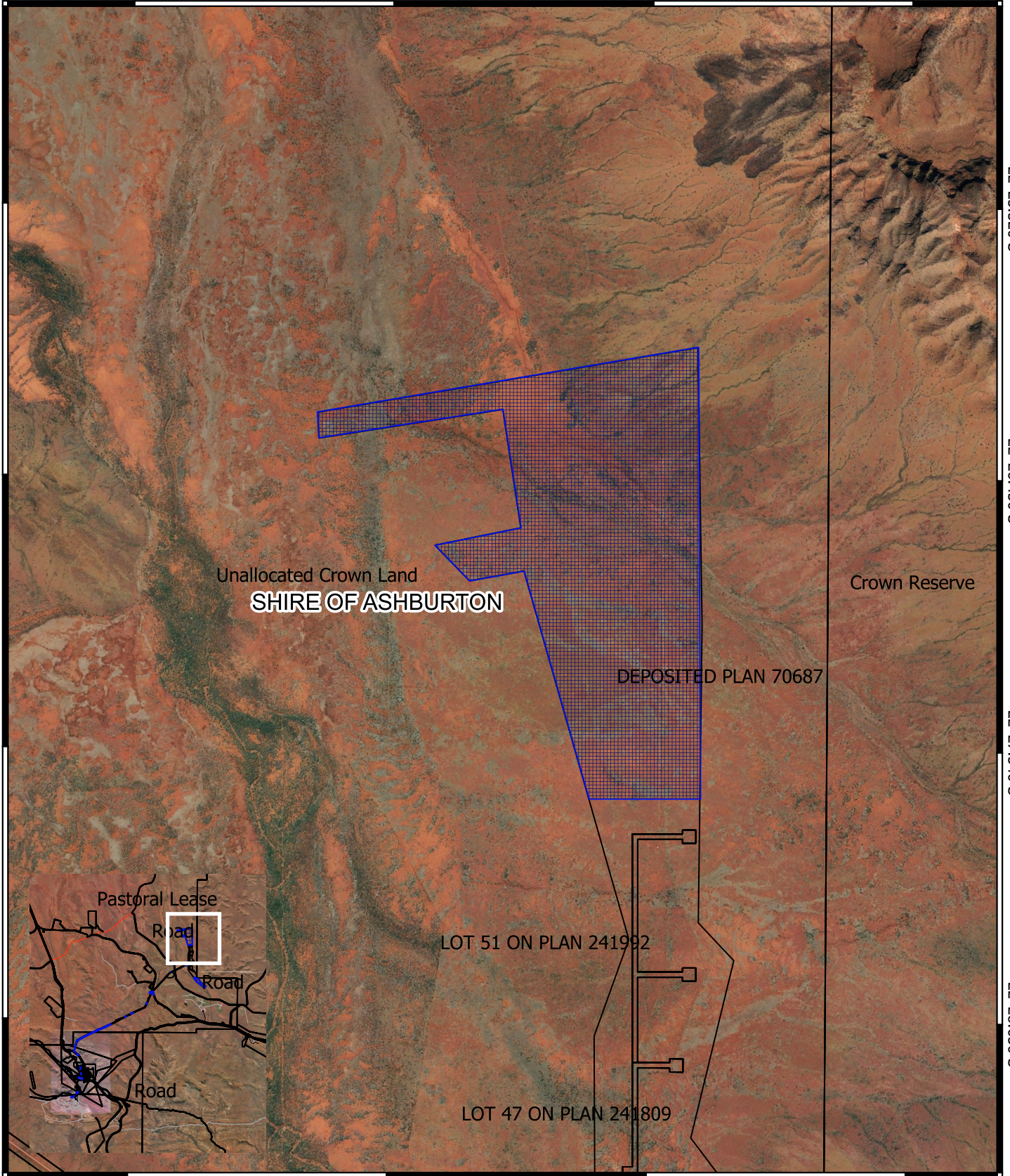
22°26.430'S

22°27.540'S





22°27.540'S

22°28.650'S

22°28.650'S



Legend

-  CPS areas applied to clear
-  Land TenureLGATE - 226
-  Local Government Authorities
- Road Centrelines
 -  Local Rd - Other

Image



1:40000

0 500 1000 1500 2000 m



MGA 94
Geocentric Datum of Australia 1994



**GOVERNMENT OF
WESTERN AUSTRALIA**