

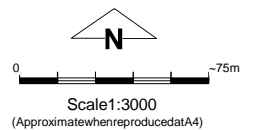


Plan913/1



LEGEND

- Clearing Instruments**
-  Areas Approved to Clear
 -  Road Centrelines - DLI 1/5/04
 -  Cadastre - DLI 1/09/05
- Collie 40cm Orthomosaic - DLI 03



Geocentric Datum Australia 1994
Note: the data in this map have not been projected. This may result in geometric distortion or measurement inaccuracies.

.....Date.....

Officer with delegated authority under Section 200 of the Environmental Protection Act 1986

Information derived from this map should be confirmed with the data custodian acknowledged by the agency acronym in the legend.

