




CPS 9131/1 - Map A



Legend

-  CPS areas applied to clear
-  Land Tenure
- Road Centrelines
-  Main Roads

Image



1:1000

0 25 50 75 m

MGA 94
Geocentric Datum of Australia 1994



GOVERNMENT OF
WESTERN AUSTRALIA