

CPS 9134/1 - Map a

116°59.700'E

116°59.850'E

117°0.000'E

117°0.150'E

117°0.300'E

117°0.450'E

34°17.400'S

34°17.550'S

34°17.700'S

34°17.850'S

34°18.000'S

34°17.400'S

34°17.550'S

34°17.700'S

34°17.850'S

34°18.000'S



116°59.700'E

116°59.850'E




117°0.000'E

117°0.150'E

117°0.300'E

117°0.450'E

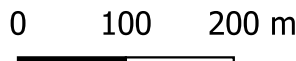
Legend

-  CPS areas applied to clear
-  Land TenureLGATE - 226
-  Local Government Authority

Image



1:7000



MGA 94
Geocentric Datum of Australia 1994



**GOVERNMENT OF
WESTERN AUSTRALIA**