




CPS 9135/1 - Map



Legend

-  CPS areas applied to clear
-  Land Tenure
-  Local Government Authorities

Image



1:600

0 10 20 30 40 m



MGA 94
Geocentric Datum of Australia 1994



**GOVERNMENT OF
WESTERN AUSTRALIA**