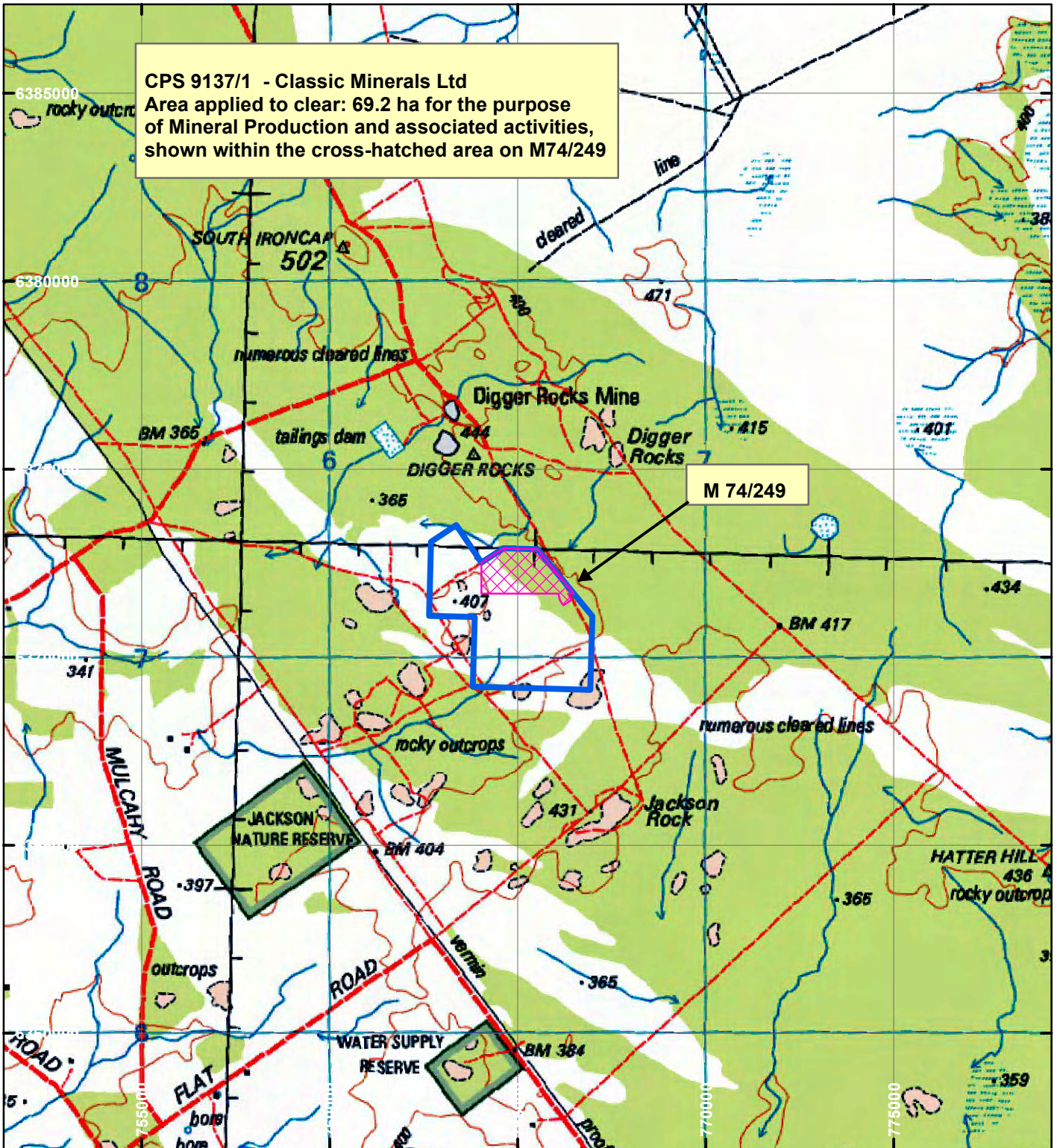



# CPS 9137/1 - Classic Minerals Ltd

CPS 9137/1 - Classic Minerals Ltd  
 Area applied to clear: 69.2 ha for the purpose  
 of Mineral Production and associated activities,  
 shown within the cross-hatched area on M74/249



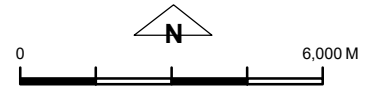
## LEGEND



Clearing Instruments



Mining Tenements



Scale 1:150,000

(Approximate when reproduced at A4)

Geocentric Datum Australia 1994

Note: the data in this map have not been projected. This may result in geometric distortion or measurement inaccuracies.

..... Date .....

Officer with delegated authority under Section 20 of  
 the Environmental Protection Act 1986

Information derived from this map should be  
 confirmed with the data custodian acknowledged  
 by the agency acronym in the legend.



WA Crown Copyright 2002