

CPS 9139/1 - Map a

115°48.900'E




115°49.050'E


115°49.200'E

115°49.350'E



Legend

-  CPS areas applied to clear
-  Land TenureLGATE - 226
-  Local Government Authorities

Road Centrelines
 Local Rd - Sealed

Image



1:6000

0 75 150 225 300 m



MGA 94
 Geocentric Datum of Australia 1994



**GOVERNMENT OF
 WESTERN AUSTRALIA**