

# CPS 9139/1 - Map b

115°48.000'E

115°48.180'E

115°48.360'E

115°48.540'E






115°48.000'E


115°48.180'E

115°48.360'E

115°48.540'E

## Legend

-  CPS areas applied to clear
-  Land TenureLGATE - 226
-  Local Government Authorities

Road Centrelines  
 Local Rd - Sealed

Image



1:6000

0 75 150 225 300 m



**GOVERNMENT OF  
WESTERN AUSTRALIA**

MGA 94  
Geocentric Datum of Australia 1994