

# CPS 9139/1 - Map i

115°49.656'E

115°49.824'E

115°49.992'E

115°50.160'E

31°48.700'S

31°48.878'S

31°49.057'S

31°49.235'S

31°48.700'S

31°48.878'S

31°49.057'S

31°49.235'S






115°49.656'E


115°49.824'E

115°49.992'E

115°50.160'E

## Legend

-  CPS areas applied to clear
-  Land TenureLGATE - 226
-  Local Government Authorities

Road Centrelines  
 Local Rd - Sealed

Image



1:6000

0 75 150 225 300 m



**GOVERNMENT OF  
WESTERN AUSTRALIA**

MGA 94  
Geocentric Datum of Australia 1994