

# CPS 9139/3 - Map A

115°46'59"E

115°47'2"E

115°47'6"E

31°42'4"S

31°42'7"S

31°42'11"S

31°42'14"S

31°42'4"S

31°42'7"S

31°42'11"S

31°42'14"S






115°46'59"E

115°47'2"E

115°47'6"E

## Legend

-  CPS areas applied to clear
-  Land Tenure (LGATE\_226) - SLII
-  Local Government Authorities

0 40 80 120 m

1:1,200

Projection: GDA 2020



GOVERNMENT OF  
WESTERN AUSTRALIA