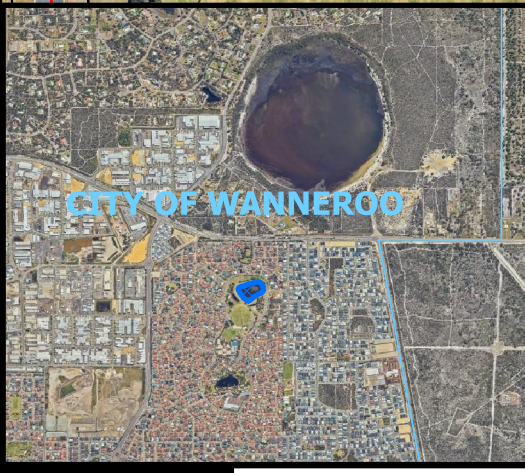






CPS 9139/3 - Map B



Legend

-  CPS areas applied to clear
-  Land Tenure (LGATE_226) - SLII
-  Local Government Authorities

Road Centrelines

-  Local Rd - Sealed



1:1,500

Projection: GDA 2020



**GOVERNMENT OF
WESTERN AUSTRALIA**