

CPS 9139/3 - Map D






115°48'7"E
115°48'11"E
115°48'14"E


31°45'29"S
31°45'32"S
31°45'36"S
31°45'40"S

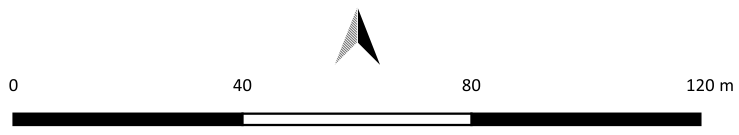
31°45'29"S
31°45'32"S
31°45'36"S
31°45'40"S

Legend

-  CPS areas applied to clear
-  Land Tenure (LGATE_226) - SLII
-  Local Government Authorities

Road Centrelines

-  Local Rd - Sealed



1:1,000

Projection: GDA 2020



GOVERNMENT OF WESTERN AUSTRALIA