

CPS 9139/3 - Map E

115°47'28"E

115°47'38"E

115°47'49"E

115°48'0"E

31°45'7"S

31°45'18"S

31°45'29"S

31°45'40"S

31°45'7"S

31°45'18"S

31°45'29"S

31°45'40"S






115°47'28"E

115°47'38"E


115°47'49"E

115°48'0"E

Legend

-  CPS areas applied to clear
-  Land Tenure (LGATE_226) - SLIP
-  Local Government Authorities

Road Centrelines

-  Local Rd - Sealed

0 150 300 450 m

1:3,999.998593

Projection: GDA 2020



**GOVERNMENT OF
WESTERN AUSTRALIA**