





# CPS 9139/3 - Map F



## Legend

-  CPS areas applied to clear
-  Land Tenure (LGATE\_226) - SLIP
-  Local Government Authorities

## Road Centrelines

-  Local Rd - Sealed

0 40 80 120 m

1:1,000

Projection: GDA 2020



GOVERNMENT OF  
WESTERN AUSTRALIA